










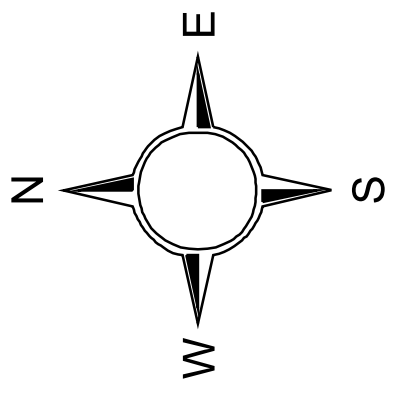


St. Peter's Area Study Legend




-  RESIDENTIAL OWNER OCCUPIED
-  HELD BY BANK
-  RENTAL
-  RESIDENTIAL 2-FAMILY
-  RESIDENTIAL MULTI-UNIT
-  RESIDENTIAL VACANT
-  COMMERCIAL
-  VACANT COMMERCIAL
-  INSTITUTIONAL
-  PUBLIC
-  INDUSTRIAL



Parcel classifications were generated from Auditor Land Use Coding.

Single Family Dwellings were studied to identify rentals in several ways. Properties owners identified as rentals or property holding companies were assumed to be rentals. Properties where the physical address and the owner's mailing address did not match were coded rentals. Properties where the owner's mailing address was given as a PO Box could not be determined but were coded as owner occupied.

Foreclosure Listings 2002 thru 2008

-  CDBG Application
-  Demolition Target
-  Rehab Target

